

Cameron L. Kline
GEO 383/683
Professor: Jane Read
Teaching Assistant: Simone Yoxall

*Historical Markers and Memory:
General Benedict Arnold America's Antihero*

GEO 383/683 Principles of Geographic Information Systems
Final Project

American Exceptionalism is the belief that the creation of the United States was somehow different, somehow unique, and somehow more righteous than the birth of other nations. The author of this project recognizes the concept's prevalence and permanence within the History Academy and will use it as a vehicle to better understand, as presented in a previously submitted project proposal, its relationship to Gen. Benedict Arnold.

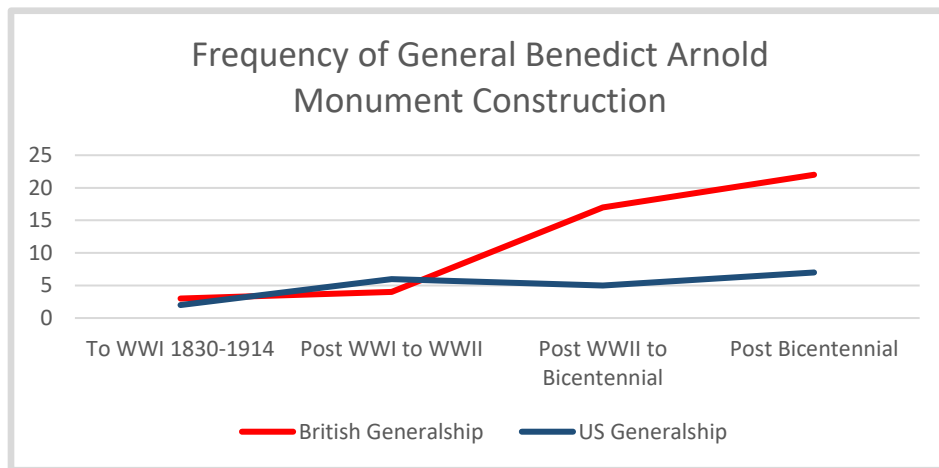
As an Early American Public Historian, I am interested in memory and the creation of the American myth, especially during the Early Republic. Gen. Benedict Arnold, one of the most successful continental generals who became one of the United States' most notorious traitors, was a key, contributing figure during this period. By looking at the location, frequency, and periodization of Arnold-related monuments, I hypothesize that we can gain a better understanding of his role, for good and/or bad, in myth and memory creation.¹

America's national identity rests on the belief that it is exceptional, and as an exceptional nation, it has been, and will continue to be, enhanced by great men and women ranging from industrialists to innovators and from presidents and military leaders. But not all of these great

¹ As I worked to complete this final project, I needed to pull myself back from researching and writing my future journal submission. As can be seen in the attached bibliography, I did a significant amount of research to further my thinking about monuments, myth and memory, and the American idea of exceptionalism. As difficult as it was, I credit this welcomed challenge to a productive semester in GEO 383/683.

figures are celebrated for being heroes, some of them, like General Benedict Arnold, are memorialized for being antiheroes.

When one looks at how Arnold is presented and contextualized in monuments, observers can see that he is not only depicted in greater frequency as an American traitor, but because of his eventual defeat by the country he once served, has been memorialized as a reminder that individual greatness cannot undermine American ideals and traitors will be ultimately defeated. Additionally, during WWI, WWII, the bicentennial, and after, he is cast and recast as an antihero to remind Americans of this message and their exceptionalism.





The data shows that the number of monuments mentioning Arnold, their placement logically occurs near geographies where Arnold served as a British or US citizen or general, increase in periods of war and patriotic fervor. Why is he more often cast as a traitor than an American hero? The author does not yet know that, nor does he know if the above selected chronological periods are effective indicators of American exceptionalism and why Arnold is an antihero, but for the purposes of this project, those questions will serve as opportunities for future scholarship.

General Benedict Arnold Monuments: 1830-1914 (WWI)




Nation	To WWI 1830-1914	Post WWI to WWII 1915-1939	Post WWII to Bicentennial 1940-1976	Post Bicentennial 1977-2021
British	3	4	17	22
US	2	6	5	7
Total	5	10	22	29

	Arnold serving as a British general
	Arnold serving as a US general

General Benedict Arnold Monuments: 1915-1939 (WWII)





Nation	To WWI 1830-1914	Post WWI to WWII 1915-1939	Post WWII to Bicentennial 1940-1976	Post Bicentennial 1977-2021
British	3	4	17	22
US	2	6	5	7
Total	5	10	22	29

	Arnold serving as a British general
	Arnold serving as a US general

General Benedict Arnold Monuments: 1940-1976 (Bicentennial)





Nation	To WWI 1830-1914	Post WWI to WWII 1915-1939	Post WWII to Bicentennial 1940-1976	Post Bicentennial 1977-2021
British	3	4	17	22
US	2	6	5	7
Total	5	10	22	29

	Arnold serving as a British general
	Arnold serving as a US general

General Benedict Arnold Monuments: 1977-2021



Nation	To WWI 1830-1914	Post WWI to WWII 1915-1939	Post WWII to Bicentennial 1940-1976	Post Bicentennial 1977-2021
British	3	4	17	22
US	2	6	5	7
Total	5	10	22	29

	Arnold serving as a British general
	Arnold serving as a US general

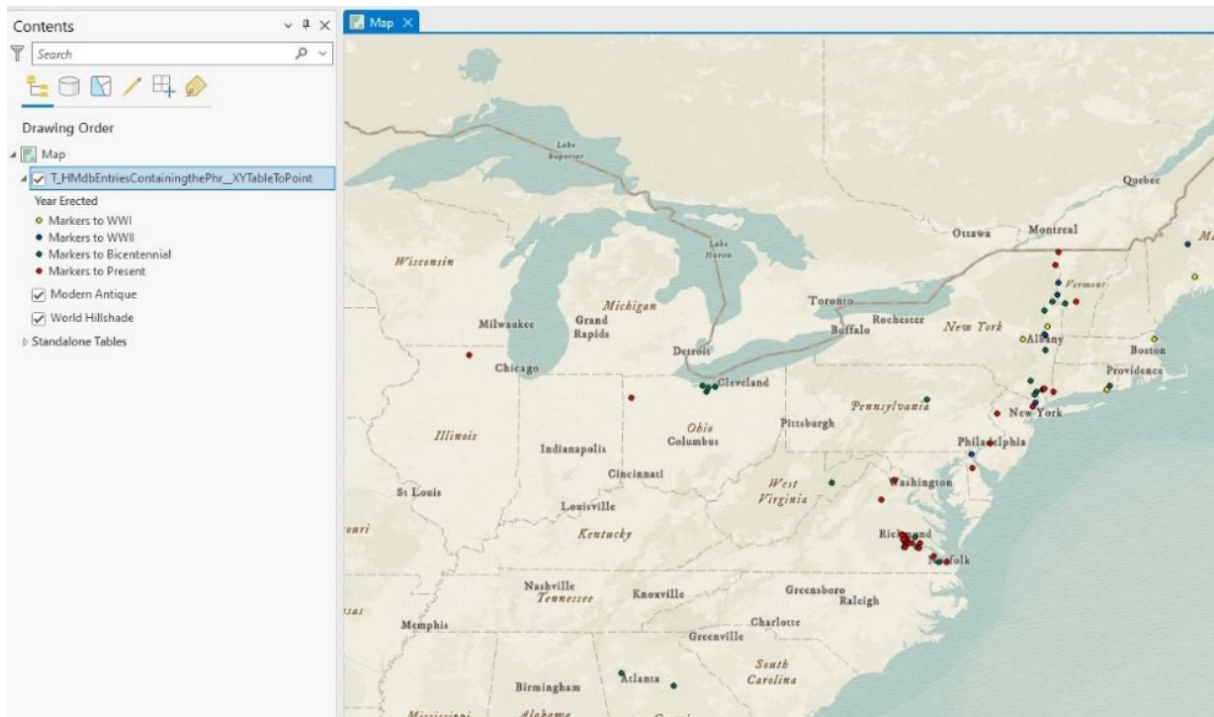
Final Project Approach and Process

This project marks the author's first, formative steps in drafting a GIS inspired journal article submission to the *American Historical Review*, *Journal of the Early Republic*, *William & Mary Quarterly*, or a related journal focusing on early American history, GIS, memory and myth, or military history. In addition to best-practice foundational considerations – some of which included data quality, resolution, layering, symbology, and analytical effectiveness – presented in GEO 383/683, the creative process was also shaped by the above journals' submission requirements.² After generating multiple test maps, which proved difficult to interpret, I chose to separate the project's data into the following four chronological periods:

- 1830-1914 (Earliest monument to WWI),
- 1915-1939 (Post WWI to WWII),
- 1940-1976 (Post WWII to bicentennial), and
- 1977-2021(Post bicentennial to the most recent monument).

Once the revised data was entered into ArcGIS Pro, see Appendix I for more information, I was able to create the following map with Arnold-specific monument symbology associated with each chronological period:

² Text and image submission requirements for each listed journal can be found in Appendix II.



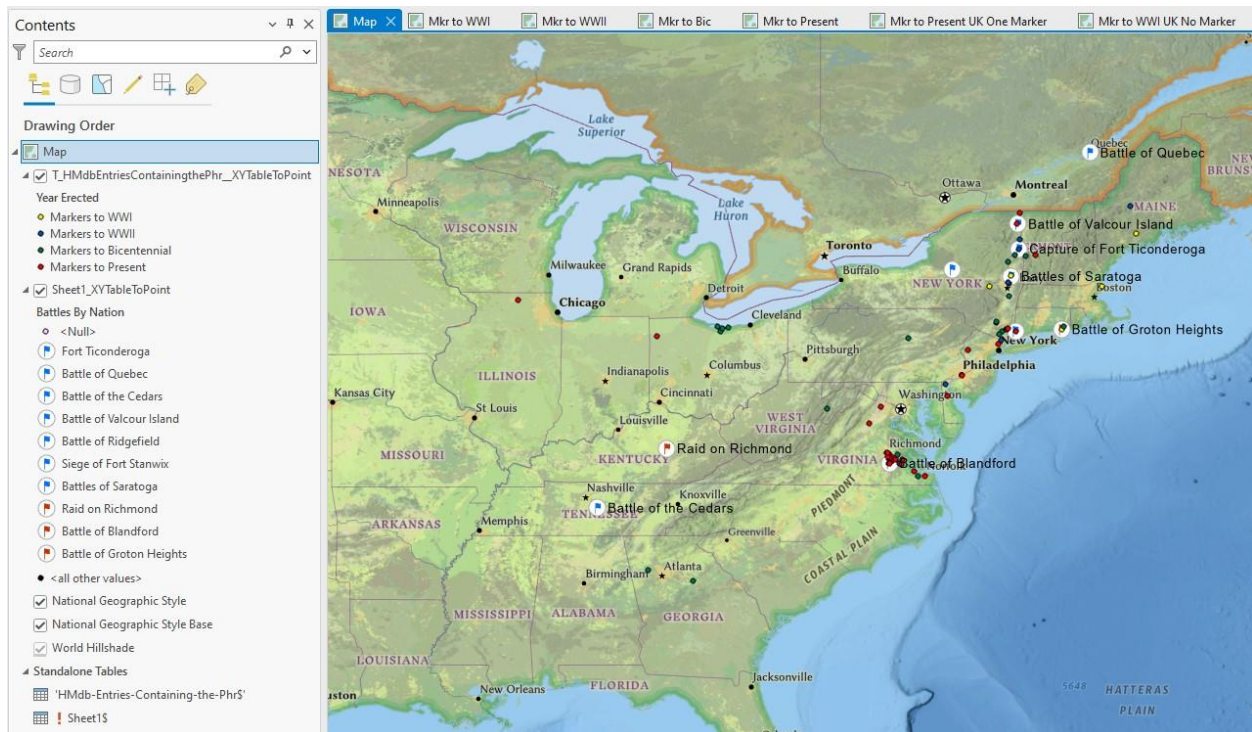
Once I had this more effective map, I was able to further consider how the data was relating to my hypothesis and the impact of each journals' submission guidelines, especially their treatment of visual elements, on this project. I then realized that I needed to work more thoughtfully within the physical size limitations of each journal, choose an appropriate scale, and not forget that each association would print their final article in black and white.

My original project approach was to create a map that included historical map overlays, polygons of each of the thirteen colonies, geolocated battlefields, and military movements related to Arnold.³ But, because of the previously mentioned constraints, my proposed approach would generate a single map with a poor resolution level. So, I decided to only add markers, with corresponding nation-related symbology, associated with Arnold's major battles:

³ Many of my original options were inspired by conversations with Dr. Jane Read, Simone Yoxall, and Mr. John Olson.

Battle	Nation
Capture of Ft. Ticonderoga	US
Battle of Quebec	US
Battle of the Cedars	US
Battle of Valcour Island	US
Battle of Ridgefield	US
Siege of Fort Stanwix	US
Battles of Saratoga (Bemis Heights and Freeman's Farm)	US
Raid on Richmond	British
Battle of Blandford	British
Battle of Groton Heights	British

This new map, which included Arnold monuments and battlefields, chronology, and the current national and state borders of the United States marked a significant step forward in the evolution of the project.



My remaining step was to use the map as a template to create the project's four, final chronological maps – all of which have similar base maps, symbology, referencing, coordinate systems, topology, labeling, etc. – to ensure the possibility of future publishing and the effective

advancement of my analysis. What began as an ambitious analytical project, an original idea possibility better suited for a story map, evolved into exciting visual opportunity for my future journal submission.

To conclude, I celebrate the successful completion of this project, but recognize there is much to be done to properly contextualize the final four maps. Much of the analytical analysis presented in this document is scholastically unsupported – the biographical, historical, academic, and GIS texts and lecture materials were unconditionally informative guides – but will form the foundation for future research and scholarship. Some additional questions for consideration include:

- How do scholars in the academy define and apply American exceptionalism to other historically influential figures,
- Are the four periodized maps accurately representing key moments in American history and do they align with changes in popular opinion,
- What additional contextualization is needed to better understand the motivation of Arnold monument creation and is him being cast as an anti-hero a correct or incorrect hypothesis, and
- What are the unknowns needed to complete a future journal submission.

These questions, and others to come, will be answered at a future date, but this project has been beyond additive to my current education and future authorship.

Appendix I Evolving Data Tables

The latitudinal and longitudinal data originally proposed for this project was drawn from The Historical Marker Database.⁴ The database is a catalog of public history monuments cast in metal, carved on stone, or embedded in resin. The website is a searchable online catalog of historical information viewed through the filter of permanent outdoor markers, monuments, and plaques. It also contains photographs, inscription transcriptions, marker locations, maps, and commentary. My first step in compiling my data set produced an Excel spreadsheet that included:

- A marker identification,
- Monument title,
- Year erected,
- Latitude and longitude,
- City, town, parish, and state.
- Location, and
- A URL from the Historical Marker Database.

This first step produced the following Excel spreadsheet:

⁴ See <https://www.hmdb.org/>.

MarkerID	Title	Year	Erected By	Latitude	Longitude	City or Town	County or Parish	State or Prov.	Location	Link
18050	Groton Battle Monument	1830	State of Connecticut	41.35437	-72.07947	Groton	New London County	Connecticut	Marker is at the intersection of Monument Street and Park Avenue, on the left when traveling south on Monument Street.	http://www.kmndb.org/m.asp?me=18050
19008	The Balls of Groton Heights	1947		41.35444	-72.07988	Groton	New London County	Connecticut	Marker is on Monument Street, on the left when traveling west.	http://www.kmndb.org/m.asp?me=19008
23400	Stabilization and Preservation of Fort Griswold - Phase 1	2002	Connecticut Society of the Order of the Founders and Patriots of America	41.28388	-73.4989	Ridgefield	Fairfield County	Connecticut	Marker is on Main Street, on the left when traveling north.	http://www.kmndb.org/m.asp?me=23400
23412	The Balls of Ridgefield, April 27, 1777	NA	The Museum in the Streets®	41.28773	-73.499	Ridgefield	Fairfield County	Connecticut	Marker is on Main Street, on the right when traveling north.	http://www.kmndb.org/m.asp?me=23412
31937	Ridgefield, Connecticut	NA	The Museum in the Streets®	41.26736	-73.44107	Ridgefield	Fairfield County	Connecticut	Marker is at the intersection of Ethan Allen Highway (U.S. 7) and Branchville Road (Connecticut Route 102), on the right when traveling north on Ethan Allen Highway.	http://www.kmndb.org/m.asp?me=31937
32002	Benedict Arnold's Betrayal and Lieutenant Joshua King	2008	The Museum in the Streets®	41.27677	-73.49767	Ridgefield	Fairfield County	Connecticut	Marker is at the intersection of Main Street (Connecticut Route 35) and King Lane, on the right when traveling north on Main Street.	http://www.kmndb.org/m.asp?me=32002
32234	Ridgefield, Connecticut	NA	The Museum in the Streets®	41.28763	-73.49524	Ridgefield	Fairfield County	Connecticut	Marker is at the intersection of Bailey Avenue and Main Street (Connecticut Route 35), on the left when traveling east on Bailey Avenue.	http://www.kmndb.org/m.asp?me=32234
48182	Shaw Mansion	NA	Connecticut Humanities Council	41.35708	-72.08921	New London	New London County	Connecticut	Marker is at the intersection of Bank Street and Bevele Street, on the right when traveling west on Bank Street.	http://www.kmndb.org/m.asp?me=48182
48265	Hempstead Historic Neighborhood	NA	Fort Tumbull State Park	41.34446	-72.09345	New London	New London County	Connecticut	Marker can be reached from East Street, on the left when traveling south.	http://www.kmndb.org/m.asp?me=48265
48280	American Revolution	NA	Fort Tumbull State Park	41.34349	-72.09342	New London	New London County	Connecticut	Marker can be reached from East Street when traveling south.	http://www.kmndb.org/m.asp?me=48280
48319	Revolutionary War Privateering	NA		41.3544	-72.09378	New London	New London County	Connecticut	Marker is at the intersection of Water Street and State Street, on the left when traveling north on Water Street.	http://www.kmndb.org/m.asp?me=48319
52560	Maj. Thomas V. Seymour	NA		41.76143	-72.6705	Hartford	Hartford County	Connecticut	Marker is at the intersection of Columbus Boulevard and Aoch Street, on the right when traveling south on Columbus Boulevard.	http://www.kmndb.org/m.asp?me=52560
83323	Benedict Arnold	NA	City of Norwich	41.54124	-72.08561	Norwich	New London County	Connecticut	Marker is at the intersection of Washington Street (Connecticut Route 2) and Arnold Place, on the left when traveling south on Washington Street.	http://www.kmndb.org/m.asp?me=83323
140928	Leiyad	1976	Town of Leiyad, Leiyad Historical Society, and the Connecticut Historical Commission	41.44117	-72.0165	Leiyad	New London County	Connecticut	Marker is at the intersection of Colonel Leiyad Hwy. (Connecticut Route 117) and Center Groton Road, on the left when traveling south on Colonel Leiyad Hwy..	http://www.kmndb.org/m.asp?me=140928
206468	Thames River	NA		41.38706	-72.08905	Groton	New London County	Connecticut	Marker can be reached from Crystal Lake Road west of County Route 12 when traveling west.	http://www.kmndb.org/m.asp?me=206468
216476	Courthouse and Library	NA	Connecticut Humanities Council	41.35507	-72.0998	New London	New London County	Connecticut	Marker is at the intersection of Huntington Street and State Street, on the right when traveling south on Huntington Street.	http://www.kmndb.org/m.asp?me=216476
216492	Hempstead Historic Neighborhood	NA		41.35772	-72.09492	New London	New London County	Connecticut	Marker can be reached from the intersection of S Water Street and Bank Street Connector, on the right when traveling east.	http://www.kmndb.org/m.asp?me=216492
216600	New London Waterfront Park	NA		41.35703	-72.09434	New London	New London County	Connecticut	Marker can be reached from S Water Street near Bank Street Connector, on the right when traveling east.	http://www.kmndb.org/m.asp?me=216600
216669	New London Waterfront Park	NA		41.35391	-72.09338	New London	New London County	Connecticut	Marker is at the intersection of State Street and S Water Street, on the right when traveling south on State Street.	http://www.kmndb.org/m.asp?me=216669
217137	Fort Tumbull State Park	NA	Blue Heritage Trail Project (University of Connecticut)	41.34453	-72.09387	New London	New London County	Connecticut	Marker can be reached from East Street, on the left when traveling south.	http://www.kmndb.org/m.asp?me=217137
227199	Hempstead houses	NA	Connecticut Humanities Council	41.35267	-72.10191	New London	New London County	Connecticut	Marker is on Hempstead Street west of Tuman Street, on the right when traveling west.	http://www.kmndb.org/m.asp?me=227199
33028	Hempstead Historic Neighborhood	1997	Delaware Public Archives	39.30066	-75.69677	Smyrna	Kent County	Delaware	Marker is on West Mt. Vernon Street.	http://www.kmndb.org/m.asp?me=33028
149051	Lafayette	1932	Delaware Public Archives	39.66375	-75.65619	Christiana	New Castle County	Delaware	Marker is on East Main Street (Delaware Route 7), on the right when traveling west.	http://www.kmndb.org/m.asp?me=149051
156795	Marquis de Lafayette		Pencader Heritage Area Association	39.63362	-75.73	Newark	New Castle County	Delaware	Marker is on Sunset Lake Road (Delaware Route 72) south of Old Baltimore Pike, on the right when traveling south.	http://www.kmndb.org/m.asp?me=156795

168721	Marquis de LaLayette	NA	Pencader Heritage Area Association	33.8077	-75.2839	Glasgow	New Castle County	Delaware	Markers on Pulaski Highway (U.S. 40).	https://www.hmdb.org/m.asp?me=168721
103141	Benedict Arnold	1987	Peter Arnold	51.51673	-0.16611	City of Westminster	Greater London	England	Marker is on Gloucester Place just north of Blandford Street, on the right when traveling north.	https://www.hmdb.org/m.asp?me=103141
21034	Pauding County	1853	Georgia Historical Commission	33.9239	-84.8425	Dallas	Pauding County	Georgia	Marker is on Main Street (Georgia Route 610) miles south of West Memorial Drive (Georgia Route 301), on the right when traveling south.	https://www.hmdb.org/m.asp?me=21034
34449	Morgan County	1956	Georgia Historical Commission	33.9598	-83.4685	Madison	Morgan County	Georgia	Marker is at the intersection of Hancock Street and East Jefferson Street, on the right when traveling east on Hancock Street.	https://www.hmdb.org/m.asp?me=34449
193799	Thomas Hart (Timothy) Lewis	2018	Sons of the American Revolution George Washington Endowment Fund, the Illinois Society, SAP, Kishwaukee Chapter and the Boone County Veterans Club	42.26866	-88.84742	Beokende	Boone County	Illinois	Memorial is on Webster Street north of East Harrison Street, on the right when traveling north.	https://www.hmdb.org/m.asp?me=193799
102371	Benedict Arnold 1775 Kennebec River Crossing	1916	Kennebec Chapter of the Daughters of the American Revolution	45.1579	-69.95912	Bingham	Somerset County	Maine	Marker can be reached from U.S. 201, 0.6 miles north of Dongan Road, on the left when traveling north.	https://www.hmdb.org/m.asp?me=102371
110822	Old Fort Western (Le vieux Fort Western)	1912	The Museum in the Streets®	44.31653	-69.77138	Augusta, Maine	Kennebec County	Maine	Markers on Cory Street, on the left when traveling west.	https://www.hmdb.org/m.asp?me=110822
110856	1775 Quebec Expedition	1912	Second Company, Governor's Foot Guard of New Haven, Connecticut	44.31536	-69.77138	Augusta	Kennebec County	Maine	Markers on Cory Street, on the left when traveling west.	https://www.hmdb.org/m.asp?me=110856
116136	Fort Halifax Park	NA		44.53971	-69.62875	Winslow	Kennebec County	Maine	Marker can be reached from Halifax Street (U.S. 201) 0.2 miles north of China Road (Maine Route 187).	https://www.hmdb.org/m.asp?me=116136
125013	Heritage of the Kennebec River	NA		44.5957	-69.59393	Fairfield	Kennebec County	Maine	Marker is at the intersection of Mill Street and Water Street, on the left when traveling south on Mill Street.	https://www.hmdb.org/m.asp?me=125013
154172	Le patrimoine de la Rivière Kennebec	NA	State Roads Commission	33.80798	-75.82372	Elton	Cecil County	Maryland	Marker is at the intersection of West Main Street and North Street (Maryland Route 288), on the left when traveling east on West Main Street.	https://www.hmdb.org/m.asp?me=154172
170197	Originally called "Head of Elk" On to Yorktown	NA	Maryland Heritage Area Authority	38.37133	-76.48516	Annapolis	Anne Arundel County	Maryland	Markers on 6th Street, 0.1 miles north of Severn Avenue, on the right when traveling north.	https://www.hmdb.org/m.asp?me=170197
48470	Washington-Rochambeau Revolutionary Route National Historic Trail	NA	National Park Service, U.S. Department of the Interior, Washington Rochambeau National Historic Trail Association, The Friends of Hermione-Lafayette in America	42.56534	-70.9395	Danvers	Essex County	Massachusetts	Marker can be reached from the intersection of Conant Street and Conant Street & High Street (Massachusetts Route 35).	https://www.hmdb.org/m.asp?me=48470
97170	In Commemoration of Arnold's Expedition to Quebec	1836	The Massachusetts Society Sons of the American Revolution	42.6767	-70.83553	Ipswich	Essex County	Massachusetts	Memorial is at the intersection of S. Main Street and S. Village Green, in the median on S. Main Street.	https://www.hmdb.org/m.asp?me=97170
118657	Ipswich, Massachusetts Village Green Memorial	NA	Ipswich Historical Society	42.70779	-73.18205	Williamstown	Belshire County	Massachusetts	Markers at the intersection of Main Street (Massachusetts Route 2) and Colonial Avenue, on the right when traveling west on Main Street.	https://www.hmdb.org/m.asp?me=118657
207575	Nehemiah Smedley House	NA	Williamstown Bicentennial Committee	42.70779	-73.18205	Williamstown	Belshire County	Massachusetts	Markers at the intersection of Main Street (Massachusetts Route 2) and Colonial Avenue, on the right when traveling west on Main Street.	https://www.hmdb.org/m.asp?me=207575
141993	Major Amos Shoddard	NA		36.88463	-89.32333	Bloomfield	Stoddard County	Missouri	Markers at the intersection of South Prairie Street (County Highway AA) and Court Street, on the left when traveling south on South Prairie Street.	https://www.hmdb.org/m.asp?me=141993
147867	Benedict Arnold	NA	J.D. Irving, Limited	45.2596	-66.09027	Saint John	Saint John County	New Brunswick	Marker can be reached from Lancaster Avenue, 0.2 kilometers east of Bridge Road (New Brunswick Route 100), on the left when traveling east.	https://www.hmdb.org/m.asp?me=147867
32735	Here Stood the House Occupied by Benedict Arnold	NA	New Brunswick Historical Society	45.27279	-66.06748	Saint John	Saint John County	New Brunswick	Markers on Canterbury Street just south of King Street, on the right when traveling south.	https://www.hmdb.org/m.asp?me=32735
32311	Survey by Major Estienne of Monistrom by Order of General Washington 1779	NA		40.79633	-74.48993	Monistrom	Monis County	New Jersey	Marker can be reached from (Park Place, on the left when traveling west.	https://www.hmdb.org/m.asp?me=32311
42201	L'Honnoredel House Birthplace of the Telegraph Historic Speedwell	NA		40.81465	-74.46927	Monistrom	Monis County	New Jersey	Marker can be reached from Speedwell Avenue (U.S. 202), on the right when traveling north.	https://www.hmdb.org/m.asp?me=42201
68630	Continental Army Encampments (1776 - 1782) General Daniel Morgan	2013		40.80013	-74.47367	Monistrom	Monis County	New Jersey	Markers at the intersection of Spring Street and MLK Avenue, on the right when traveling north on Spring Street.	https://www.hmdb.org/m.asp?me=68630
140753	Hero of the Battles of Saratoga and Corpins The Log Cabin	NA	Red Mill Museum Village	40.72078	-74.36191	New Hampton	Hunterdon County	New Jersey	Marker is on Musconcong River Road just west of New Hampton Road, on the right when traveling south.	https://www.hmdb.org/m.asp?me=140753
				40.63775	-74.91469	Clinton	Hunterdon County	New Jersey	Marker can be reached from W. Main Street near Quarry Road, on the right when traveling west.	https://www.hmdb.org/m.asp?me=140753

190753	Timeline of Events at New Bridge in the American Revolution	2021	Bergen County Historical Society	40.31361	-74.03046	River Edge	Bergen County	New Jersey	Markers on Main Street, on the left when traveling east.	http://www.lomb.org/m.asp?ms=190753
7250	11 Engagements Throughout the War	1927	Cohoes Historical Society	42.76738	-73.6869	Cohoes	Albany County	New York	Markers at the intersection of Van Schaick Avenue and Delaware Avenue, on the right when traveling west on Van Schaick Avenue.	http://www.lomb.org/m.asp?ms=7250
7294	De Witt House	1932	NY State Education Department	41.02016	-73.94528	Tappan	Rockland County	New York	Markers on Oak Tree Road, on the left when traveling west.	http://www.lomb.org/m.asp?ms=7294
8255	Saratoga Monument	NA	National Park Service U.S. Department of the Interior	43.09747	-73.53235	Victory	Saratoga County	New York	Markers on Burgoyne Street, on the right when traveling east.	http://www.lomb.org/m.asp?ms=8255
9141	Benedict Arnold Boat Monument	1887	Saratoga Monument Association	43.0084	-73.63928	Silvaneer	Saratoga County	New York	Markers on Park Tour Road, on the left when traveling north.	http://www.lomb.org/m.asp?ms=9141
9449	Through his entrance ...	1923		43.84147	-73.36762	Ticonderoga	Essex County	New York	Markers on Sandh Redoubt, on the right when traveling east.	http://www.lomb.org/m.asp?ms=9449
10015	The British Withdraw (October 7, 1777)	NA	Saratoga National Historical Park, National Park Service	43.00103	-73.64644	Silvaneer	Saratoga County	New York	Markers on Park Tour Road, on the left when traveling north.	http://www.lomb.org/m.asp?ms=10015
18102	Lake George, NY	1966	Education Department, State of New York 1966, Department of Public Works	43.42833	-73.72222	Lake George	Warren County	New York	Markers on Adirondack Northway (U.S. 87 at milepost 55) when traveling south.	http://www.lomb.org/m.asp?ms=18102
22796	Fort Putnam	NA		41.33012	-73.96362	West Point	Orange County	New York	Marker can be reached from Delafield Road, on the right when traveling north.	http://www.lomb.org/m.asp?ms=22796
23356	America's Most Famous Cannon	1952		41.28939	-73.92105	Peekskill	Westchester County	New York	Markers on Union Avenue near 1st Street, on the right when traveling south.	http://www.lomb.org/m.asp?ms=23356
37457	Van Schaick Mansion	NA	State of New York	42.76738	-73.68636	Cohoes	Albany County	New York	Markers at the intersection of Van Schaick Avenue and Railroad Drive, on the right when traveling west on Van Schaick Avenue.	http://www.lomb.org/m.asp?ms=37457
37473	Revolutionary War Heritage Trail	1993	State of New York	42.33231	-73.70279	Kinderhook	Columbia County	New York	Markers on Broad Street (U.S. 9), on the right when traveling south.	http://www.lomb.org/m.asp?ms=37473
48669	Benedict Arnold House	1965	Education Department - State of New York - N.Y.S. Thruway Authority	41.53251	-74.08823	Modena	Ulster County	New York	Marker can be reached from New York Thruway Interstate 87 a milepost 68), on the right when traveling south.	http://www.lomb.org/m.asp?ms=48669
48732	Point au Fer Historic Site	2009	Lake Champlain Basin Program, Explore NY - Hudson, Fulton, Champlain	44.94145	-73.35248	Champlain	Clinton County	New York	Markers on Point au Fer Road	http://www.lomb.org/m.asp?ms=48732
51896	Tryon County Courthouse	NA	Mohawk Valley Heritage Corridor, HeritageNY.gov, NBT Bank	43.00663	-74.37438	Johnstown	Fulton County	New York	Markers on North William Street (New York State Route 29) near West Main Street (New York State Route 67), on the right when traveling south.	http://www.lomb.org/m.asp?ms=51896
52527	Revolutionary War Heritage Trail	1876	New York State	42.67735	-74.30171	Schoharie	Schoharie County	New York	Markers on Fort Road, on the right when traveling west.	http://www.lomb.org/m.asp?ms=52527
52638	David Williams Memorial	NA		41.31637	-73.96949	Bear Mountain	Rockland County	New York	Marker can be reached from Route 3 V, on the right when traveling north.	http://www.lomb.org/m.asp?ms=52638
54280	The British Attempt to Divide the Colonies during the War of Independence	2001	Westchester-Putnam Chapter SAR	41.34768	-73.76289	Makopac	Putnam County	New York	Markers at the intersection of New York State Route 61V and Acher Road, on the left when traveling north on State Route 61V.	http://www.lomb.org/m.asp?ms=54280
54284	Major John Andre	2001	Westchester/Putnam Chapter SAR	41.37168	-73.75213	Makopac	Putnam County	New York	Markers at the intersection of S Lake Blvd. (New York State Route 61V) and Baldwin Place Road, on the left when traveling east on S Lake Blvd.	http://www.lomb.org/m.asp?ms=54284
54289	Major John Andre	2001	Westchester-Putnam Chapter SAR	41.3777	-73.724	Camel	Putnam County	New York	Markers at the intersection of Cotton Falls Road (County Route 34) and McAlpin Avenue, on the right when traveling east on Cotton Falls Road.	http://www.lomb.org/m.asp?ms=54289
56157	The Beverly Robinson House	NA	State of New York Education Department, N.Y.S. Thruway Authority	41.38566	-73.96365	West Point	Orange County	New York	Marker can be reached from Delafield Road, on the right when traveling north.	http://www.lomb.org/m.asp?ms=56157
58698	Newburgh Area	1963		41.57749	-74.08543	Flatekill	Ulster County	New York	Markers on New York State Thruway (Interstate 87), on the right when traveling north.	http://www.lomb.org/m.asp?ms=58698
58662	Fort Arnold	NA		41.33001	-73.96359	West Point	Orange County	New York	Markers on Delafield Road, on the right when traveling north.	http://www.lomb.org/m.asp?ms=58662
58665	North and South Redoubts	NA		41.3398	-73.96359	West Point	Orange County	New York	Markers on Delafield Road, on the right when traveling north.	http://www.lomb.org/m.asp?ms=58665
653078	Fort Hill	NA	The Friends of Paynham Hall Incorporated	40.86976	-73.53242	Oyster Bay	Nassau County	New York	Markers on Simcoe Street, on the right when traveling east.	http://www.lomb.org/m.asp?ms=653078
75338	Townsend Burying Ground	NA	Fort de la Presentation Association	44.69445	-75.50122	Ogdensburg	St. Lawrence County	New York	Markers on the Downtown Aerial (New York State Route 68) west of Commerce Street, on the right when traveling west.	http://www.lomb.org/m.asp?ms=75338
88095	The Great Chain	NA		41.40763	-73.95171	Philipsburg	Putnam County	New York		http://www.lomb.org/m.asp?ms=88095

(Constitution Island)

89667	Steneshorough Museum	MA	State of New York	43.55394	-73.40281	Whitehall	Washington County	New York	Mallett is on Steneshorough Drive, on the right when traveling north.	http://www.lamblog.com.asp?me=89667
89703	Birthplace of the United States Navy	MA	The Village of Lake George	43.55381	-73.40243	Whitehall	Washington County	New York	Mallett can be reached from Steneshorough Drive, on the right when traveling north.	http://www.lamblog.com.asp?me=89703
89319	Lake George	MA	The Village of Lake George	43.42258	-73.7123	Village of Lake George	Warren County	New York	Mallett is on Beach Road (County Route 51), on the right when traveling west.	http://www.lamblog.com.asp?me=89319
106284	Benedict Arnold	MA	Chazy Friends of the Library	44.83777	-73.40638	West Chazy	Clinton County	New York	Mallett is on Lake Shore Road south of Dunn Road, on the right when traveling north.	http://www.lamblog.com.asp?me=106284
126225	Lake George	1951	State of New York	43.66238	-73.52116	Silver Bay	Warren County	New York	Mallett is on Lake Shore Drive (U.S. 94), on the left when traveling south.	http://www.lamblog.com.asp?me=126225
129401	History of Fort Ticonderoga	MA	State of New York	43.84175	-73.38857	Ticonderoga	Essex County	New York	Mallett can be reached from Sandy Redoubt.	http://www.lamblog.com.asp?me=129401
136872	Peru's First Settler	2017	Town of Peru	44.61951	-73.44553	Peru	Clinton County	New York	Mallett is on U.S. 9, on the right when traveling north.	http://www.lamblog.com.asp?me=136872
136976	Old Military Crossing	1932	State Education Department	42.80497	-73.72436	Cohoes	Albany County	New York	Mallett is on Cohoes-Crescent Road, on the right when traveling north.	http://www.lamblog.com.asp?me=136976
136984	Loudon's Ford	MA		42.80528	-73.72323	Cohoes	Albany County	New York	Mallett is on Cohoes-Crescent Road, on the right when traveling north.	http://www.lamblog.com.asp?me=136984
165856	Old Military Crossing	1896	Historical Society of Rockland County	41.21787	-73.38646	West Haverstraw	Rockland County	New York	Mallett is on S. Liberty Drive (U.S. 9M), on the left when traveling north.	http://www.lamblog.com.asp?me=165856
165772	Treason House	MA	National Park Service, U.S. Department of the Interior	41.24286	-73.97553	Stony Point	Rockland County	New York	Mallett can be reached from Battlefield Road.	http://www.lamblog.com.asp?me=165772
165783	Treason Site	MA	The Historical Society of Rockland	41.17805	-73.94374	Haverstraw	Rockland County	New York	Mallett is on Stony Point Park Road, on the left when traveling east.	http://www.lamblog.com.asp?me=165783
165069	King's Ferry	MA	Stony Point Battlefield State Historic Site	41.24286	-73.97555	Stony Point	Rockland County	New York	Reported permanently removed/confirmed missing	http://www.lamblog.com.asp?me=165069
165164	The Story of a River	MA		41.24906	-73.96395	Verplanck	Westchester County	New York	Mallett is at the intersection of Hardie Street and Broadway, on the right when traveling south on Hardie Street.	http://www.lamblog.com.asp?me=165164
166269	Fort Clinton	MA		41.39437	-73.36284	West Point	Orange County	New York	Mallett is on Cullum Road, on the right when traveling north.	http://www.lamblog.com.asp?me=166269
166272	Redoubt Four	MA		41.33011	-73.97251	West Point	Orange County	New York	Mallett can be reached from Patrick Trail, on the right when traveling north.	http://www.lamblog.com.asp?me=166272
166275	The Battle of Fort Montgomery	MA	Fort Montgomery State Historic Site	41.32418	-73.98743	Fort Montgomery	Orange County	New York	Mallett is on U.S. 9M, on the right when traveling north.	http://www.lamblog.com.asp?me=166275
166357	Andie Monument	MA		41.02728	-73.95495	Tappan	Rockland County	New York	Mallett is on Andie Hill in the median.	http://www.lamblog.com.asp?me=166357
180200	Battle of Valcour	1928		44.61859	-73.44471	Peru	Clinton County	New York	Mallett is on U.S. 9, on the right when traveling north.	http://www.lamblog.com.asp?me=180200
193453	After the Battle	MA		40.39803	-73.8887	Hastings-on-Hudson	Westchester County	New York	Mallett is at the intersection of Broadway (U.S. 9) and Valourton Avenue, on the right when traveling south on Broadway.	http://www.lamblog.com.asp?me=193453
193688	The American Revolution at West Point	MA		41.33022	-73.97289	West Point	Orange County	New York	Mallett can be reached from Patrick Trail.	http://www.lamblog.com.asp?me=193688
1775 - 1783										
18704	Redoubt 4									
187335	Mount Defiance at War	MA		43.83138	-73.40636	Ticonderoga	Essex County	New York	Mallett can be reached from Defiance Street, 1.3 miles east of The Portage when traveling east.	http://www.lamblog.com.asp?me=187335
194631	Lakes to Lakes Passage	MA	New York State Scenic Byways NY, America's Byways	44.57995	-73.44111	Peru	Clinton County	New York	Mallett is at the intersection of U.S. 9 and Ausable Point Road, on the right when traveling north on U.S. 9.	http://www.lamblog.com.asp?me=194631
21004	Lake Champlain Region									
21004	Battlefield Hero? Backstabbing Traitor? Both?	MA	National Park Service	43.00845	-73.63959	Silwataer	Saratoga County	New York	Mallett can be reached from Saratoga National Battlefield Road, on the left when traveling north.	http://www.lamblog.com.asp?me=21004
21005	Arnold's Assault	MA	Saratoga National Historical Park, National Park Service	43.00851	-73.63946	Silwataer	Saratoga County	New York	Mallett can be reached from Park Tour Road, on the left when traveling north.	http://www.lamblog.com.asp?me=21005
220434	The Nelson Farm	MA		42.3957	-73.64108	Schoharieville	Saratoga County	New York	Reported permanently removed/missing	http://www.lamblog.com.asp?me=220434
85009	Paulding County	2000	Ohio Bicentennial Commission, the Longaberger Company, Paulding County Board of Commissioners, and the Ohio Historical Society	41.13755	-84.58056	Paulding	Paulding County	Ohio	Mallett can be reached from Saratoga National Battlefield Road.	http://www.lamblog.com.asp?me=85009
79098	Sandusky (Erie County)	1853	Ohio Sesqui-centennial, The Register, Star, News Founded 1822	41.45467	-82.71156	Sandusky	Erie County	Ohio	Mallett is on Washington Street west of Columbus Avenue.	http://www.lamblog.com.asp?me=79098
90656	Niles (Erie County)	1853	Ohio Sesqui-centennial and the Sandusky founded 1822	41.238	-82.60597	Niles	Erie County	Ohio	Mallett is on N. Main Street, on the left when traveling south.	http://www.lamblog.com.asp?me=90656
141647	Huron (Erie County)	1853	Sandusky Register-Star-News founded 1822, Erieleton Ohio's	41.338	-82.55452	Huron	Erie County	Ohio	Mallett is on Park Street east of Ohio Street, on the left when traveling east.	http://www.lamblog.com.asp?me=141647

146192	Frank J. Prout Chapel	NA	Board of Trustees, Bowling Green State University	41,37635	-83,64451	Bowling Green	Wood County	Ohio	http://www.kmbdb.org/m.asp?m=146192
147774	Vermilion Erie County	1853	the Ohio Sesqui-centennial and the Sandusky Register-Sun-News (founded in 1833)	41,42095	-82,38446	Vermilion	Erie County	Ohio	http://www.kmbdb.org/m.asp?m=147774
150043	The Frieland's	NA	the Erie County Historical Society	41,39727	-82,59477	Huron	Erie County	Ohio	http://www.kmbdb.org/m.asp?m=150043
170625	Thaddeus Kosowski to History	NA		40,12767	-83,10665	Dublin	Franklin County	Ohio	http://www.kmbdb.org/m.asp?m=170625
3321	David Salisbary/Franks (c. 1740 - 1739)	2004	Pennsylvania Historical and Museum Commission	38,95246	-75,18641	Philadelphia	Philadelphia County	Pennsylvania	http://www.kmbdb.org/m.asp?m=3321
87581	Col. Matthew Smith	1849	Pennsylvania Historical and Museum Commission	41,09303	-76,86624	Turbotville	Northumberland County	Pennsylvania	http://www.kmbdb.org/m.asp?m=87581
102465	The House & the People Who Worked & Lived In It	NA	National Park Service	38,95048	-75,15003	Philadelphia	Philadelphia County	Pennsylvania	http://www.kmbdb.org/m.asp?m=102465
104608	Smallpox	NA	The United States Army War College, U.S. Army Heritage and Education Center, Army Heritage Foundation	40,20444	-77,15883	Carlisle	Cumberland County	Pennsylvania	http://www.kmbdb.org/m.asp?m=104608
81493	Guy Carleton	NA		46,87649	-71,20339	Québec	Communauté-Urbaine-de-Québec	Québec	Markers at the intersection of Rue de la Baricade and Rue du Saull au Marelo, on the right when traveling east on Rue de la Baricade
102395	Municipality of Frontenac (established in 1882)	NA		45,53033	-70,86861	Frontenac	Le Grant	Québec	Marker can be reached from Québec Route 161, 8.8 kilometers south of Rue Salabery, on the right when traveling south.
82397	Morgan County/Scott County	NA	Tennessee Historical Commission	38,28988	-84,63724	Elgin	Scott County	Tennessee	Markers on Scott Highway (U.S. 27 at milepost 0), 3.6 miles south of Rugby Highway (State Highway 52), on the right when traveling south.
17846	Fort Ticonderoga and Mount Defiance	NA	Mount Independence State Historic Site	43,82892	-73,38592	Dwight	Addison County	Vermont	Marker can be reached from Mount Independence Road, on the right when traveling south.
19440	Mount Independence State Historic Site	NA	Mount Independence State Historic Site	43,82825	-73,39164	Dwight	Addison County	Vermont	Marker can be reached from Mount Independence Road, on the right when traveling south.
76700	Mount Independence State Historic Site Benedict Arnold	1916	Vermont Society Sons of the American Revolution	44,14225	-73,38087	Panton	Addison County	Vermont	Memorial is on Arnold Bar Road, 1/2 mile north of Pease Road, on the right when traveling south.
78776	John Vincent	2003	Vermont Division of Historic Preservation	43,65545	-72,98771	Mendon	Rutland County	Vermont	Markers at the intersection of U.S. 4 and Old Tumble Road, on the right when traveling west on U.S. 4.
105475	Meeting of Allen and Arnold	1841	State of Vermont	43,61234	-73,17614	Castleton	Rutland County	Vermont	Markers on Main Street (Vermont Route 44), on the right when traveling west.
115264	The Battle of Valcour Island	NA		44,47595	-73,22158	Burlington	Chittenden County	Vermont	Memorial is on College Street, on the left when traveling north.
1470	11-13 October 1776 A Revolutionary War Hero	1883	Virginia Historic Landmarks Commission	38,97536	-77,6872	Dover	Loudoun County	Virginia	Markers at the intersection of John Mosby Highway (U.S. 50) and Chamber Food Road (County Route 652), on the right when traveling east on John Mosby Highway.
1905	British Invasion of Richmond, January 1781	2003	Department of Historic Resources	37,53201	-77,41934	Richmond	Richmond	Virginia	Markers on East Broad Street (U.S. 250) 0 miles east of North 24th Street, on the left when traveling east.
4740	Major General Daniel Morgan	NA		38,18633	-78,18077	Winchester	Winchester	Virginia	Markers at the intersection of North East Lane and East Piccadilly Street, on the right when traveling north on North East Lane.
3607	Acton at Osborne's	2005	Department of Historic Resources	37,43526	-77,32907	Richmond	Henrico County	Virginia	Markers at the intersection of New Market Road (Virginia Route 5) and Farnes Circle Drive, on the right when traveling west on New Market Road.
11654	Hood's	1838	Conservation and Development Commission	37,24607	-77,08014	Burrowsville	Prince George County	Virginia	Markers on James River Drive (Virginia Route 10) 0.2 miles east of Wards Creek Road (County Route 614), on the right when traveling west.
11662	Bermuda Hundred	1894	Department of Historic Resources	37,31917	-77,31665	Hopewell	Chesterfield County	Virginia	Markers on East Hundred Road (Virginia Route 10), on the right when traveling west.
14562	Battle of Petersburg, 25 April 1781 (British Line of Attack)	2005	Department of Historic Resources	37,23902	-77,37399	Petersburg	Petersburg	Virginia	Markers on Washington Street (Virginia Route 36), on the right when traveling west.
14585	East Hill	1831	Virginia Conservation & Development Commission for the City of Petersburg	37,22021	-77,33975	Petersburg	Petersburg	Virginia	Markers at the intersection of 4th Street and E Bank Street, on the right when traveling north on 4th Street.

16014	Warwick	1988	Department of Conservation and Historic Resources	37,43816	-77,43877	Richmond	Cheslerfield County	Virginia	Marker is on Jefferson Davis Highway (U.S. 10) 4 miles south of Chippertan Park (Virginia Route 150) in the median.	http://www.lmcb.org/m.asp?me=16014
16019	Osbornes	1988	Department of Conservation and Historic Resources	37,36831	-77,41784	Chester	Cheslerfield County	Virginia	Marker is on Jefferson Davis Highway (U.S. 10) 1.1 miles north of Osborne Road, on the right when traveling south.	http://www.lmcb.org/m.asp?me=16019
16039	Arnold's Pocket Dismen	1834	Sons of the Revolution in the State of Virginia	37,55459	-77,47328	Richmond	Richmond	Virginia	Marker is at the intersection of Grove Avenue and North Mulberry Street, on the right when traveling west on Grove Avenue.	http://www.lmcb.org/m.asp?me=16039
16153	Dutch Gap Conservation Area: A Changing Landscape	2007	Chesapeake Bay Gateways Network	37,3762	-77,3596	Chester	Cheslerfield County	Virginia	Marker can be reached from Henricus Park Road, 1.3 miles east of Coventale Road.	http://www.lmcb.org/m.asp?me=16153
16303	Osborne Landing	2007	County of Henrico	37,40128	-77,38855	Richmond	Henrico County	Virginia	Marker can be reached from Osborne Turnpike, 0.3 miles north of Kingsland Road, on the right when traveling south.	http://www.lmcb.org/m.asp?me=16303
16336	Osborne Landing	NA	Captain John Smith's Trail, James River Association, Virginia Department of Conservation and Recreation, Chesapeake Bay Gateways Network	37,40125	-77,3885	Richmond	Henrico County	Virginia	Marker can be reached from Osborne Turnpike, 0.3 miles north of Kingsland Road, on the right when traveling south.	http://www.lmcb.org/m.asp?me=16336
16807	Captain John Smith's Adventures on the James Long Bridge	1947	Virginia Conservation Commission	37,48111	-77,1905	Providence Forge	New Kent County	Virginia	Marker is at the intersection of Pocahontas Trail (U.S. 60) and Roxbury Road, on the right when traveling east on Pocahontas Trail.	http://www.lmcb.org/m.asp?me=16807
17633	Battle of Petersburg (25 April 1781) East Hill	2005	Department of Historic Resources	37,23087	-77,39764	Petersburg	Petersburg	Virginia	Marker is on North Madison Street, 0.1 miles north of East Washington Street (U.S. 301), on the left when traveling north.	http://www.lmcb.org/m.asp?me=17633
17758	Eye Witness to a Revolution	NA	Charles City Courthouse, Waste Management	37,34175	-77,07255	Charles City	Charles City County	Virginia	Marker can be reached from the intersection of Courthouse Road (Virginia Route 155) and Wakemelon Fields Road.	http://www.lmcb.org/m.asp?me=17758
19068	Greensville County, VA	NA		36,68685	-77,5421	Emporia	Emporia	Virginia	Marker can be reached from South Main Street (U.S. 301) south of Spring Street, on the left when traveling south.	http://www.lmcb.org/m.asp?me=19068
20432	1781 - 1981 Revolutionary War at Portsmouth	NA		36,85685	-76,29686	Portsmouth (Old Towne)	Portsmouth	Virginia	Marker is at the intersection of Water Street and High Street, on the right when traveling north on Water Street.	http://www.lmcb.org/m.asp?me=20432
21043	Arnold's British Defences, 1781	1982	Virginia State Library	36,84031	-76,29927	Portsmouth	Portsmouth	Virginia	Marker is on Crawford Parkway, 0.1 miles east of Court Street, on the right when traveling west. Reported missing.	http://www.lmcb.org/m.asp?me=21043
21145	Fort Nelson	1997	Department of Historic Resources	36,84027	-76,3018	Portsmouth	Portsmouth	Virginia	Marker is on Crawford Parkway west of Court Street, on the left when traveling west.	http://www.lmcb.org/m.asp?me=21145
23962	Col. John Jameson	2004	Department of Historic Resources	36,46642	-78,0027	Culpeper	Culpeper County	Virginia	Marker is on Dalloway Boulevard just west of South Blue Ridge Avenue in the median.	http://www.lmcb.org/m.asp?me=23962
32587	Falling Creek Iron Works (1819-1822)	2004	Falling Creek Ironworks Foundation, Cheslerfield Heritage Alliance	37,43757	-77,43855	Richmond	Cheslerfield County	Virginia	Marker is at the intersection of Jefferson Davis Highway (U.S. 1) and Maina Drive, on the right when traveling north on Jefferson Davis Highway.	http://www.lmcb.org/m.asp?me=32587
35339	Cabin Point	2003	Department of Historic Resources	37,16573	-77,03719	Spring Grove	Smy County	Virginia	Marker is at the intersection of Colonial Trail West (Virginia Route 10) and Cabin Point Road (Virginia Route 613), on the right when traveling west on Colonial Trail West.	http://www.lmcb.org/m.asp?me=35339
41076	Sleepy Hole Ferry	1948	Virginia Conservation Commission	36,82377	-76,50043	Suffolk	Suffolk	Virginia	Marker is at the intersection of Nansemond Parkway (Virginia Route 337) and Kings Highway (Virginia Route 125), on the right on Nansemond Parkway.	http://www.lmcb.org/m.asp?me=41076
54631	Rockets Landing	1962	Virginia State Library	37,51631	-77,41515	Richmond	Henrico County	Virginia	Marker is at the intersection of Rockets Way and Old Main Street on Rockets Way.	http://www.lmcb.org/m.asp?me=54631
71739	Arnold's British Defences, 1781	1982	Virginia State Library	36,83457	-76,3108	Portsmouth	Portsmouth	Virginia	Marker is at the intersection of Washington Street and King Street, on the right when traveling north on Washington Street.	http://www.lmcb.org/m.asp?me=71739
71741	Benedict Arnold at Portsmouth	1997	Department of Historic Resources	36,85417	-76,33447	Portsmouth	Portsmouth	Virginia	Marker is at the intersection of Bayview Boulevard and Maryland Avenue, on the right when traveling west on Bayview Boulevard.	http://www.lmcb.org/m.asp?me=71741
86171	Kennon's Landing	1997	Department of Historic Resources	37,32534	-76,39506	Charles City	Charles City County	Virginia	Marker is on John Tyler Memorial Highway (Virginia Route 510) 2 miles east of Surgeon Point Road (Virginia Route 614), on the right when traveling west.	http://www.lmcb.org/m.asp?me=86171
95683	Henrico History	2016	Falling Creek Ironworks Foundation, Cheslerfield Heritage Alliance	37,43535	-77,32907	Henrico	Henrico County	Virginia	Marker can be reached from the intersection of New Market Road (Virginia Route 5) and Interstate 285, on the left when traveling east.	http://www.lmcb.org/m.asp?me=95683
101036	Cultural History	2016	Falling Creek Ironworks Foundation, Cheslerfield Heritage Alliance	37,43795	-77,43737	Richmond	Cheslerfield County	Virginia	Marker can be reached from the intersection of Jefferson Davis Highway (U.S. 1) and Maina Drive, on the right when traveling north.	http://www.lmcb.org/m.asp?me=101036
133631	Monroe Park	2018	Monroe Park Conservancy	37,54534	-77,45141	Richmond	Richmond	Virginia	Marker is at the intersection of West Main Street (Virginia Route 147) and North Laurel Street on West Main Street.	http://www.lmcb.org/m.asp?me=133631
156924	Smithfield	1941	Virginia Conservation Commission	36,9821	-76,62356	Smithfield	Isle of Wight County	Virginia	Marker is on South Church Street (Virginia Route 101) 0.2 miles south of Jericho Road, on the right when traveling east.	http://www.lmcb.org/m.asp?me=156924
157052	Smithfield	2014	Department of Historic Resources	36,9822	-76,62455	Smithfield	Isle of Wight County	Virginia	Reported permanently removed/reported missing Marker is on South Church Street (Virginia Route 101) 0.2 miles east of Jericho Road, on the left when traveling east.	http://www.lmcb.org/m.asp?me=157052

157052	Smithfield	2014	Department of Historic Resources	36.9822	-76.62455	Smithfield	Isle of Wight County	Virginia	Reported permanently removed/reported missing Markers on South Church Street (Virginia Route 10) 0.2 miles east of Vericho Road, on the left when traveling east.	http://www.hmdb.org/m.asp?name=157052
175928	Berkeley Plantation or Harrison's Landing	2016	Department of Historic Resources	37.33089	-77.18084	Charles City	Charles City County	Virginia	Markers on John Tyler Memorial Highway (Virginia Route 510) 2 miles east of Kinages Road (Virginia Route 659) on the right when traveling east.	http://www.hmdb.org/m.asp?name=175928
9264	Champe Pools	1963	West Virginia Historic Commission	38.88961	-79.37583	Seneca Pools	Pendleton County	West Virginia	Markers on West Virginia Route 55 near Lower North Fork Road (County Highway 287) on the right when traveling east.	http://www.hmdb.org/m.asp?name=9264
	Blat/Treason									
	Colonial									
	Mixed									

After removing listings for duplicate markers and those that did not have a date or coordinate system, I generated the following data set:

MarkerID	Year Erected	Latitude (minus=S)	Longitude (minus=W)	Link	Nation
1	1830	41.35497	-72.07947	http://www.hmdb.org/m.asp?m=18050	British
2	1834	37.55459	-77.47328	http://www.hmdb.org/m.asp?m=16099	British
3	1876	42.67735	-74.30171	http://www.hmdb.org/m.asp?m=52527	British
4	1887	43.0084	-73.63928	http://www.hmdb.org/m.asp?m=9141	Neutral
5	1896	42.6767	-70.83553	http://www.hmdb.org/m.asp?m=97170	US
6	1912	44.31536	-69.77138	http://www.hmdb.org/m.asp?m=110856	US
7	1916	44.14225	-73.36087	http://www.hmdb.org/m.asp?m=76010	US
8	1916	45.15579	-69.95612	http://www.hmdb.org/m.asp?m=102371	US
9	1927	42.76738	-73.6869	http://www.hmdb.org/m.asp?m=7250	US
10	1928	44.61899	-73.44471	http://www.hmdb.org/m.asp?m=180200	US
11	1929	43.84147	-73.38762	http://www.hmdb.org/m.asp?m=9449	US
12	1931	37.23201	-77.39975	http://www.hmdb.org/m.asp?m=14565	British
13	1932	41.02016	-73.94528	http://www.hmdb.org/m.asp?m=7294	British
14	1932	42.80487	-73.72436	http://www.hmdb.org/m.asp?m=138976	US
15	1932	39.66375	-75.65619	http://www.hmdb.org/m.asp?m=145051	British
16	1938	37.21607	-77.08014	http://www.hmdb.org/m.asp?m=11654	British
17	1941	43.61234	-73.17614	http://www.hmdb.org/m.asp?m=105475	US
18	1941	36.9821	-76.62356	http://www.hmdb.org/m.asp?m=156924	British
19	1947	37.48111	-77.1305	http://www.hmdb.org/m.asp?m=16807	British
20	1948	36.82377	-76.50049	http://www.hmdb.org/m.asp?m=41076	British
21	1949	41.09903	-76.80624	http://www.hmdb.org/m.asp?m=87581	US
22	1952	41.28898	-73.92105	http://www.hmdb.org/m.asp?m=23356	British
23	1953	33.9239	-84.84125	http://www.hmdb.org/m.asp?m=21034	British
24	1953	41.45467	-82.71156	http://www.hmdb.org/m.asp?m=79098	British
25	1953	41.298	-82.60587	http://www.hmdb.org/m.asp?m=90656	British
26	1953	41.398	-82.55452	http://www.hmdb.org/m.asp?m=141647	British
27	1953	41.42095	-82.36446	http://www.hmdb.org/m.asp?m=147774	British
28	1956	33.5958	-83.4665	http://www.hmdb.org/m.asp?m=34449	US
29	1959	42.39291	-73.70279	http://www.hmdb.org/m.asp?m=37479	US
30	1961	43.66258	-73.52116	http://www.hmdb.org/m.asp?m=126225	US
31	1962	36.84031	-76.29927	http://www.hmdb.org/m.asp?m=21043	British
32	1962	36.83457	-76.3038	http://www.hmdb.org/m.asp?m=71739	British
33	1963	38.89861	-79.31583	http://www.hmdb.org/m.asp?m=9264	British
34	1963	41.57749	-74.08543	http://www.hmdb.org/m.asp?m=56698	British
35	1965	41.59251	-74.08829	http://www.hmdb.org/m.asp?m=48669	British
36	1966	43.42833	-73.72222	http://www.hmdb.org/m.asp?m=18102	US

37	1966	41.21787	-73.98646	http://www.hmdb.org/m.asp?m=165656	British
38	1976	41.44117	-72.0165	http://www.hmdb.org/m.asp?m=140928	British
39	1983	38.97536	-77.6672	http://www.hmdb.org/m.asp?m=1410	British
40	1987	51.51873	-0.15811	http://www.hmdb.org/m.asp?m=109141	US
41	1988	37.43816	-77.43877	http://www.hmdb.org/m.asp?m=16014	British
42	1988	37.36931	-77.41784	http://www.hmdb.org/m.asp?m=16019	British
43	1994	37.3197	-77.30685	http://www.hmdb.org/m.asp?m=11662	British
44	1997	36.84027	-76.3018	http://www.hmdb.org/m.asp?m=21145	British
45	1997	39.30066	-75.60877	http://www.hmdb.org/m.asp?m=39028	Neutral
46	1997	37.32594	-76.99506	http://www.hmdb.org/m.asp?m=86171	British
47	2000	41.13755	-84.58056	http://www.hmdb.org/m.asp?m=69009	British
48	2001	41.34768	-73.78289	http://www.hmdb.org/m.asp?m=54280	British
49	2001	41.37168	-73.75213	http://www.hmdb.org/m.asp?m=54284	British
50	2001	41.3777	-73.724	http://www.hmdb.org/m.asp?m=54289	British
51	2002	41.28388	-73.4989	http://www.hmdb.org/m.asp?m=23400	US
52	2003	37.53201	-77.41934	http://www.hmdb.org/m.asp?m=1905	British
53	2003	37.18573	-77.03179	http://www.hmdb.org/m.asp?m=35939	US
54	2003	43.65545	-72.8871	http://www.hmdb.org/m.asp?m=78176	US
55	2004	39.95246	-75.14841	http://www.hmdb.org/m.asp?m=9321	Neutral
56	2004	38.46642	-78.0027	http://www.hmdb.org/m.asp?m=23962	British
57	2005	37.43526	-77.32907	http://www.hmdb.org/m.asp?m=9607	British
58	2005	37.23902	-77.37399	http://www.hmdb.org/m.asp?m=14552	British
59	2005	37.23087	-77.39764	http://www.hmdb.org/m.asp?m=17633	British
60	2007	37.40128	-77.38655	http://www.hmdb.org/m.asp?m=16303	British
61	2009	44.94415	-73.35248	http://www.hmdb.org/m.asp?m=48732	US
62	2013	40.72078	-74.96191	http://www.hmdb.org/m.asp?m=68830	US
63	2014	36.9822	-76.62455	http://www.hmdb.org/m.asp?m=157052	British
64	2016	37.43795	-77.43797	http://www.hmdb.org/m.asp?m=101036	British
65	2016	37.33099	-77.19084	http://www.hmdb.org/m.asp?m=175928	British
66	2017	44.61851	-73.44553	http://www.hmdb.org/m.asp?m=136672	US
67	2018	37.54594	-77.45141	http://www.hmdb.org/m.asp?m=133691	British
68	2018	42.26866	-88.84742	http://www.hmdb.org/m.asp?m=199799	British
69	2021	40.91361	-74.03046	http://www.hmdb.org/m.asp?m=190753	British

My next step, after considering the limitations generated from each of the journals' submission requirements, was to use several of the texts listed in the attached bibliography to create a list of Arnold-related battles with longitude and latitude data from <https://latitude.to/>:

MarkerID	Battle	Latitude	Longitude	Nation
A	Capture of Ft. Ticonderoga	43.838164	-73.386164	US
B	Battle of Quebec	46.809056	-71.201383	US
C	Battle of the Cedars	35.8473	-86.4016	US
D	Battle of Valcour Island	44.606306	-73.417497	US
E	Battle of Ridgefield	41.303167	-73.500831	US
F	Siege of Fort Stanwix	43.206333	-75.453147	US
G	Battles of Saratoga (Bemis Heights and Freeman's Farm)	42.992664	-73.635831	US
H	Raid on Richmond	37.6848	-84.2594	British
I	Battle of Blandford	37.234381	-77.3939	British
J	Battle of Groton Heights	41.353997	-72.075833	British

Appendix II

Journal Submission Requirements

American Historical Review

Publisher: American Historical Association

Journal size: 7 x 10 in.

Image submission requirement: No listed requirements

Source: <https://www.historians.org/publications-and-directories/american-historical-review/article-submission>

Journal of the Early Republic

Publisher: Society for the Historians of the Early Republic

Journal size: 6 x 9 in.

Image submission requirement: We encourage you to use illustrations and can accept either glossy photographs (preferred) or 300 dpi TIF files. Supply each illustration with a caption, accompanied by a source line and such acknowledgments as are required. You are responsible for obtaining the necessary permissions in writing to publish the illustrations.

Source: <https://jer.pennpress.org/about/author-guidelines/>

William & Mary Quarterly

Publisher: Omohundro Institute

Journal size: 5.5 x 9 in.

Image submission requirement: Authors are responsible for obtaining and paying for permissions to reproduce all illustrations in the journal (including the online version of the journal that is available to subscribers on Project Muse, which some archives may classify as a reuse for which a separate application must be made). Authors are required to send original artwork (color

images, if possible, for the online version) and copies of permission forms before the manuscript goes into production. Digital images should be of print quality, at least 300 dpi (at least 600 in order to use a detail of an image), in JPG, TIF, or EPS formats. Contact Jay Aja (jayaja@wm.edu) for instructions on transferring a high-resolution image that is too large for email.

If at all possible, please supply an image (color, if possible, for the online version) of each page of the entire document. The next best choice is to provide a photocopy of the entire document. If one or more pages of the document in photographic form is/are included in the Quarterly, you will probably need permission from the owner or copyright holder and in addition may need to pay a fee for the photograph itself.

The Quarterly will make every effort to reproduce the actual appearance of a document, supplemented where possible by illustration (see no. 3). Technical matters such as columns, strikeovers, ragged margins, orthographic peculiarities, and the like will be handled on an ad hoc basis while keeping in mind the need for readability and understanding.

Source: <https://oieahc.wm.edu/publications/wmq/submitting-manuscript/preparing-manuscripts/>

<https://oieahc.wm.edu/publications/wmq/submitting-manuscript/guidelines-for-preparing-historical-documents/>

Bibliography

- Alderman, Clifford Lindsey. *The Dark Eagle: The Story of Benedict Arnold*. New York: McMillan Publishing, 1976.
- American Historical Review. "Misonumentalizing and Decolonizing: Public History as History for the Public." *American Historical Review*. 128:3, (Sept. 2023).
- Brewster, Idris. "From Chili to Charlottesville – The Battle Grounds" and "The Monument is a Concept." Presented at Monumental Concerns Symposium, Syracuse, NY, Oct. 7, 2023.
- Ehrlich, Julie. "Sharing Power, Shaping Public Memory: The Monuments Project." Presented at Monumental Concerns Symposium, Syracuse, NY, Oct. 7, 2023.
- Farber, Paul. "After Permanence." Presented at Monumental Concerns Symposium, Syracuse, NY, Oct. 7, 2023.
- Hammond, Timur. "Cities of Memory: Currents of Justice Between Turkey and the United States." Presented at Monumental Concerns Symposium, Syracuse, NY, Oct. 7, 2023.
- "LatiTUDE," n.d., <https://latitude.to/>.
- Martin, James Kirby. *Benedict Arnold: Revolutionary Hero an American Warrior Reconsidered*. New York: University Press, 1997.
- Nelson, James L. *Benedict Arnold's Navy: The Ragtag Fleet That Lost the Battle of Lake Champlain but Won the American Revolution*. Camden: McGraw-Hill, 2006.
- Pearce, Margaret Wickens. "Framing the Days: Place and Narrative in Cartography." *Cartography and Geographic Information Science*. 35:1, (2008)
- Philbrick, Nathaniel. *Valiant Ambition: George Washington, Benedict Arnold, And the Fate of the American Revolution*. New York: Viking Press, 2016.
- Price, Maribeth. *ArcGIS Pro, 2nd Edition*. McGraw-Hill (ISBNs 1264091206, 9781264091201), 2023.
- Read, Jane. GEO 383/683 Lectures.
- "The Historical Marker Database," n.d., <https://www.hmdb.org/>.
- Wallace, William M. *Traitorous Hero: The Life and Fortunes of Benedict Arnold*. New York: Harper & Brothers Publishers, 1954.